

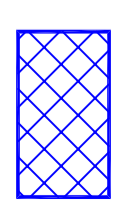


**LEGENDA**

Confine Provinciale

Confine Comunale

Comuni componenti il C.O.M. n° 4 - CS - Scala

Sede C.O.M. n° 4 - CS - Scala

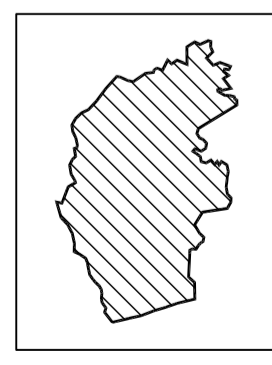


**COMUNE DI  
SANTA MARIA DEL CEDRO**  
- PROVINCIA DI COSENZA -

**PIANO LOCALE DI EMERGENZA  
DI PROTEZIONE CIVILE**

CARTA DI DELIMITAZIONE DEL  
TERRITORIO COMUNALE E PROVINCIALE

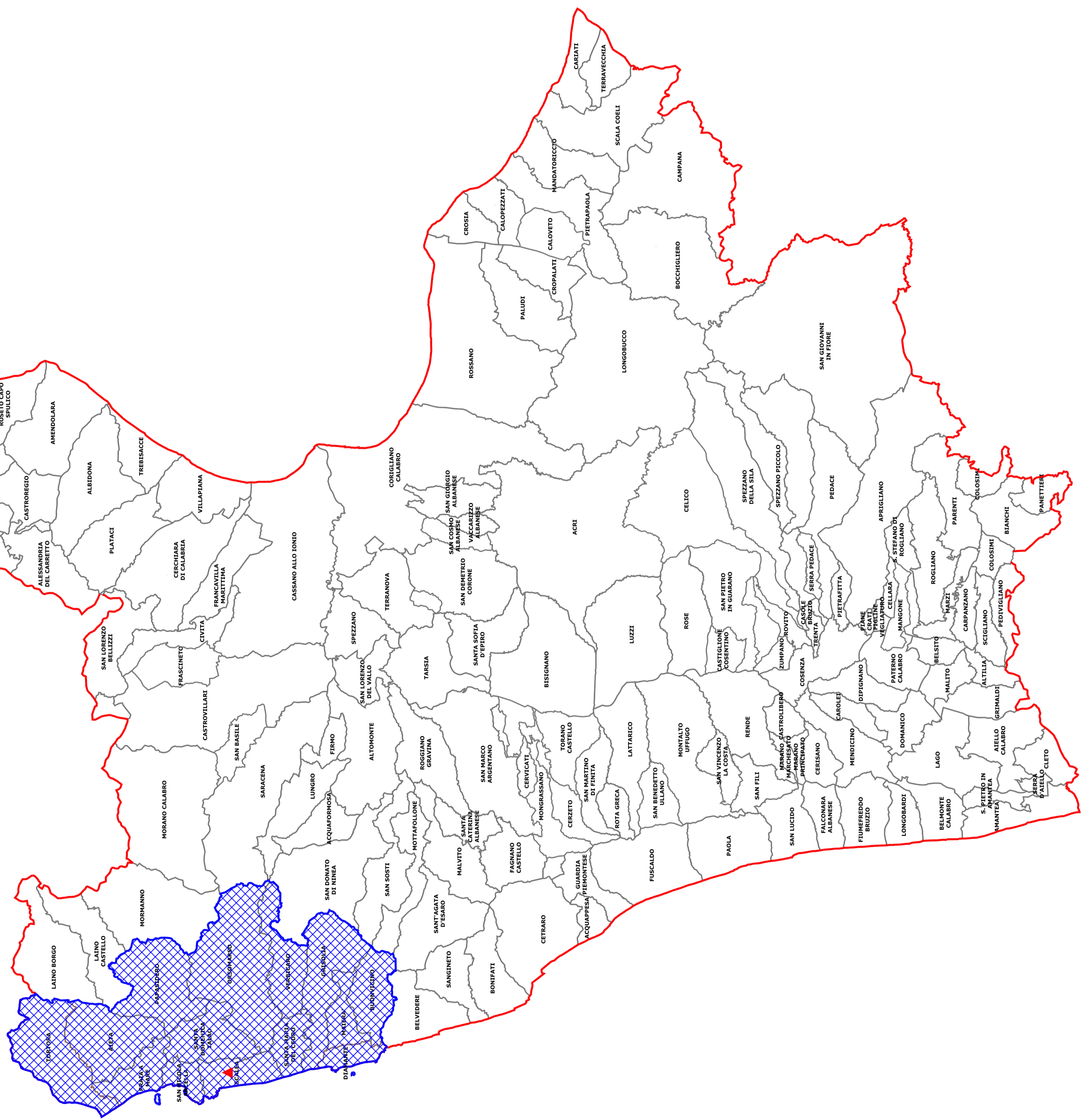
elaborato n° 1  
scala 1 : 25.000/  
1:300.000



Approvazioni

PROGETTISTA  
ing. Gianpaolo Rosa

TERRITORIO PROVINCIALE  
Scala 1:300.000



TERRITORIO COMUNALE  
Scala 1:25.000

