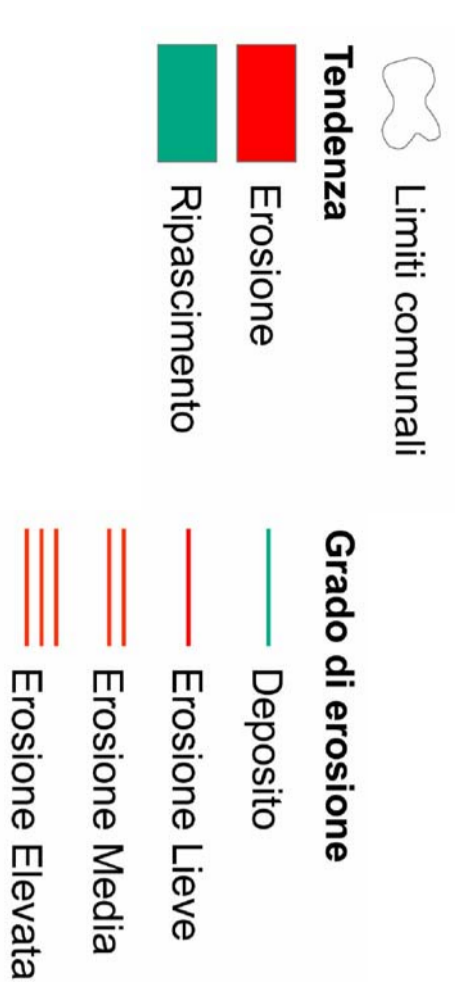
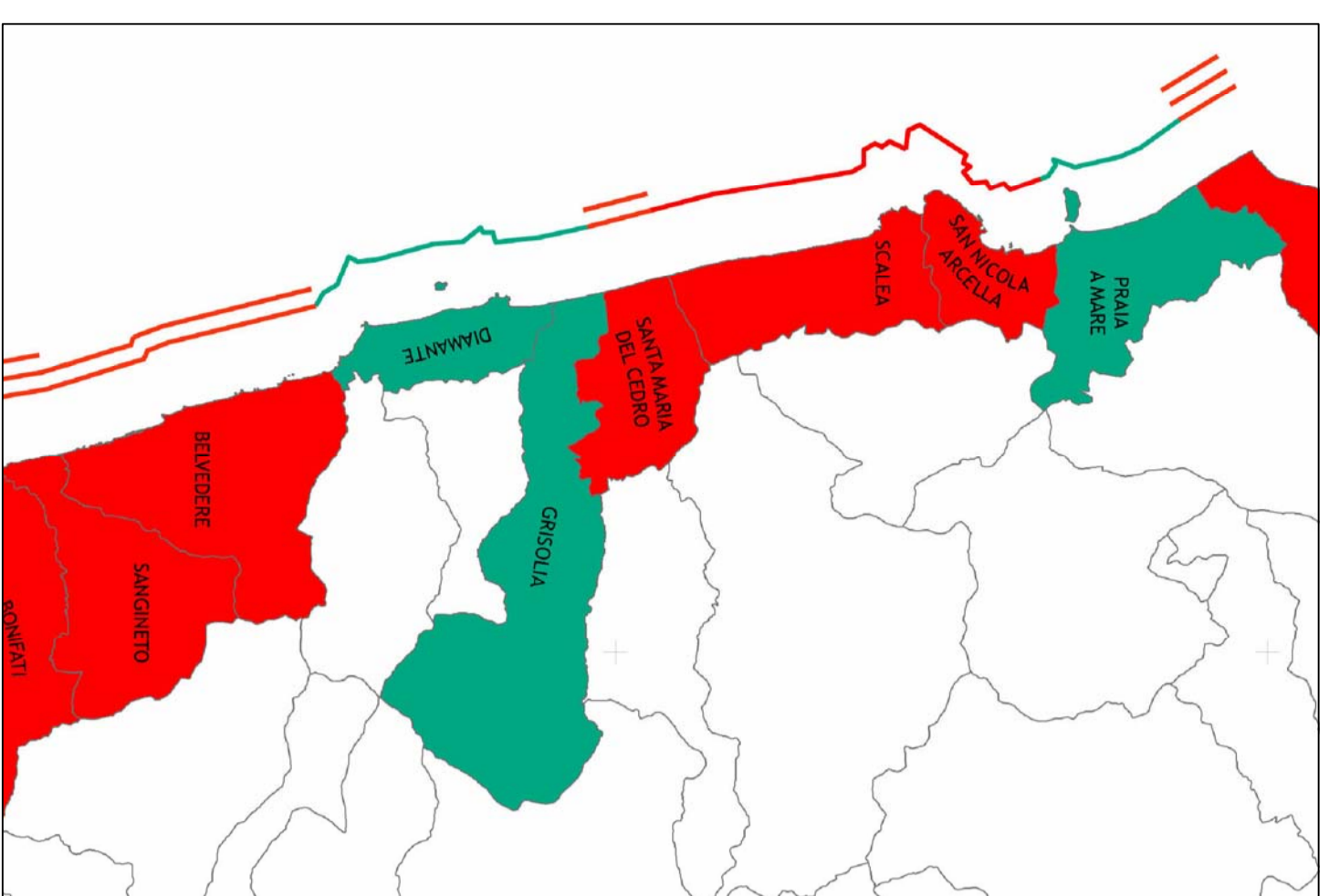

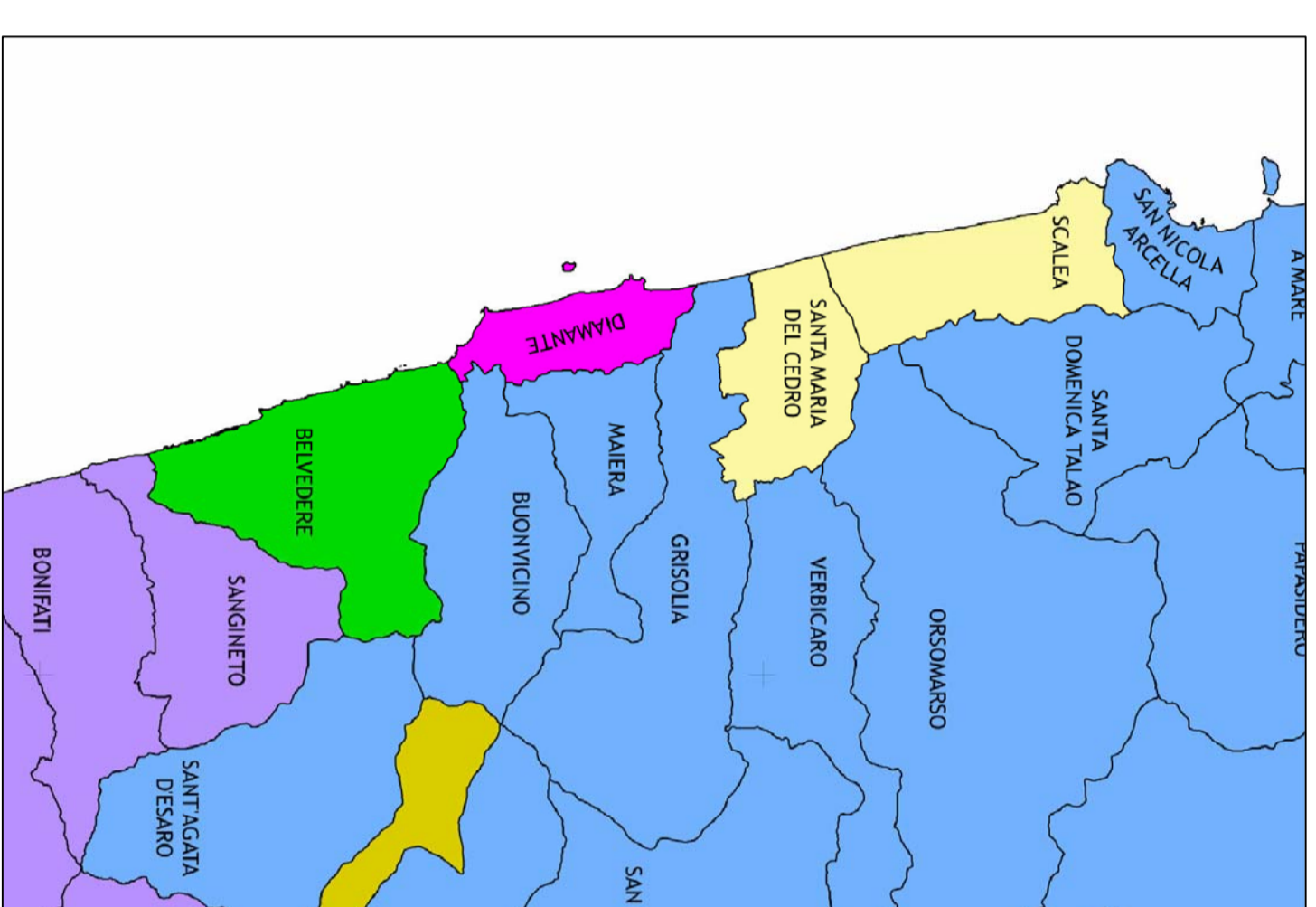


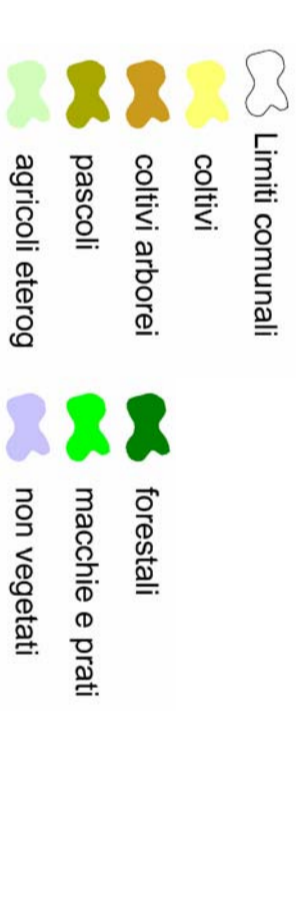
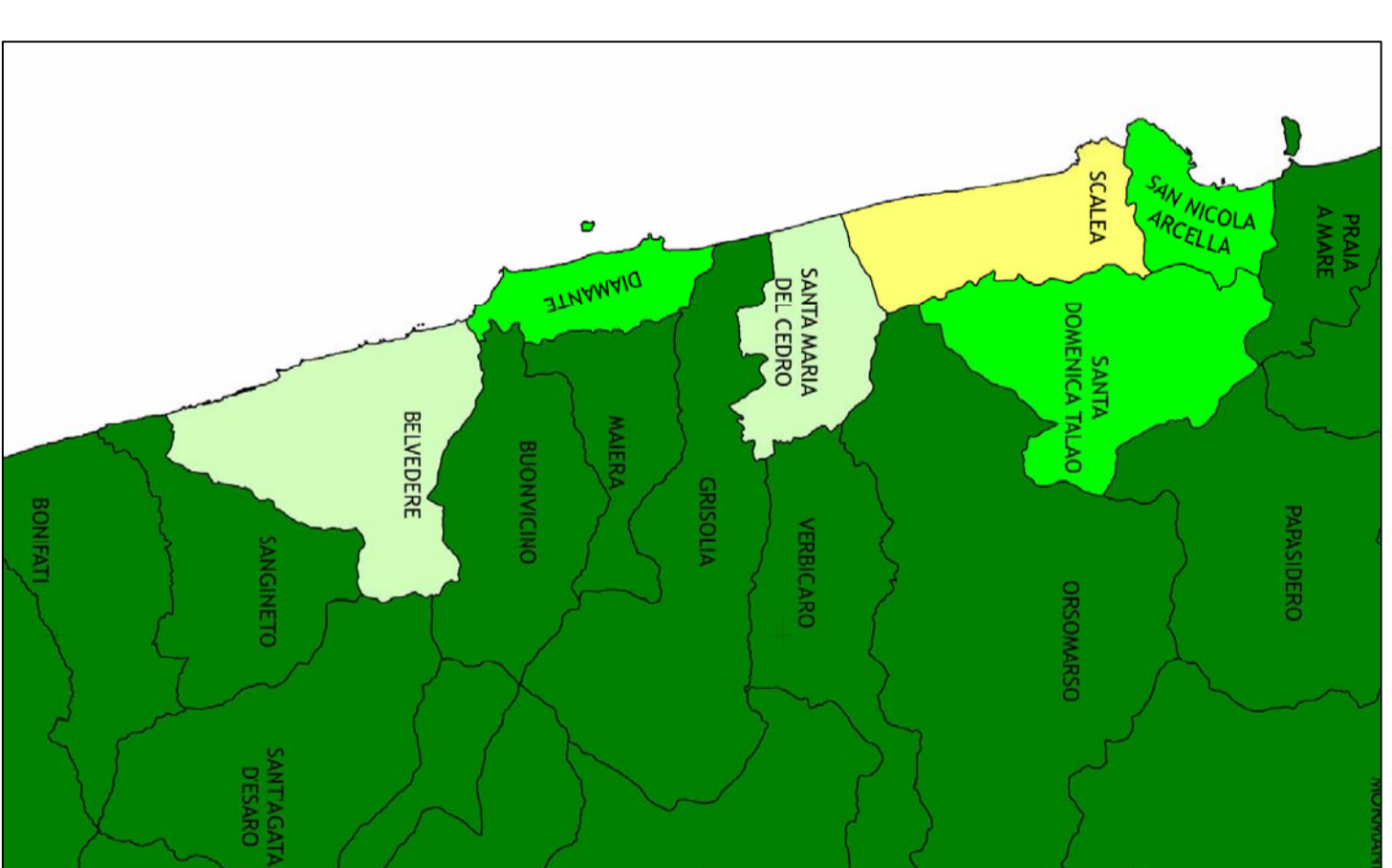
### Rischio di Erosione Costiera



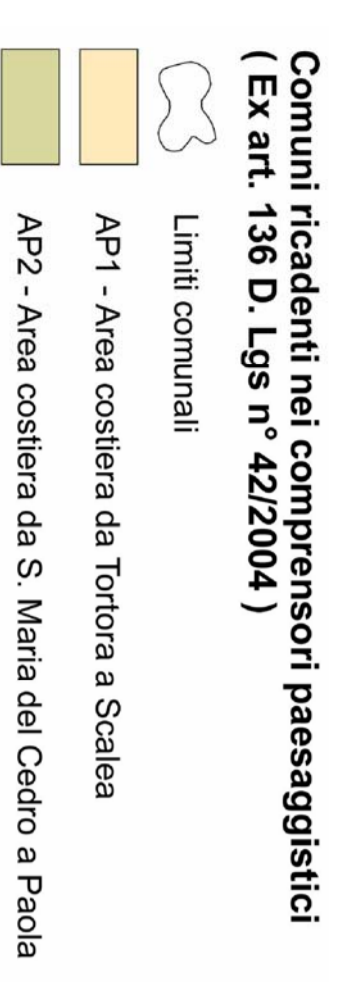
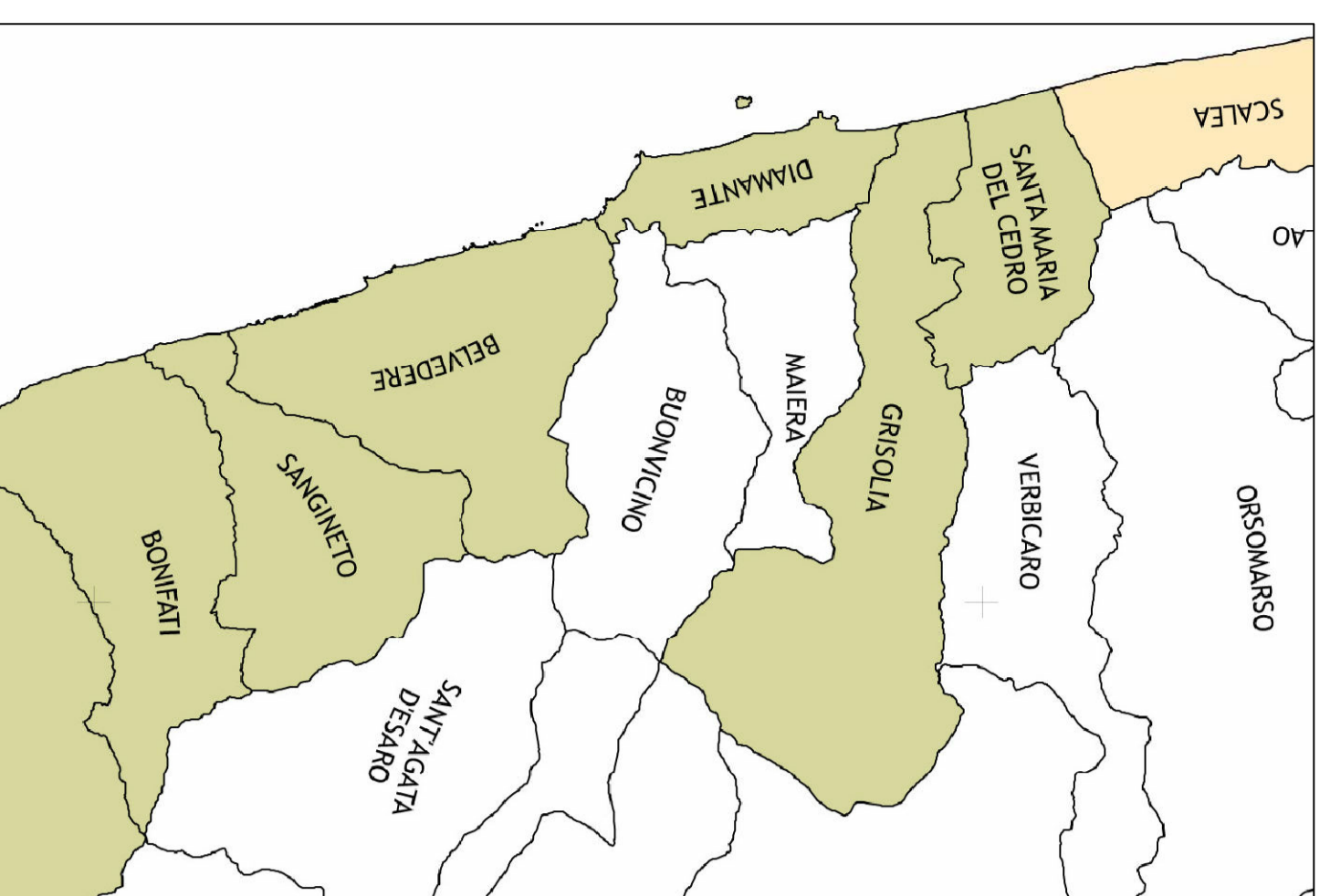
### Paesaggio Ecologico prevalente



### Paesaggio Ambientale prevalente

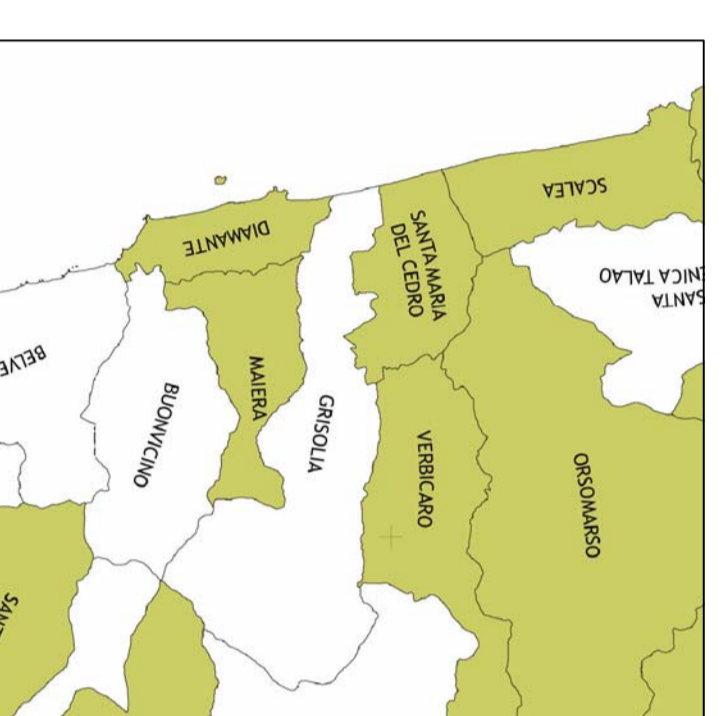


### Comprensori Paesaggistici

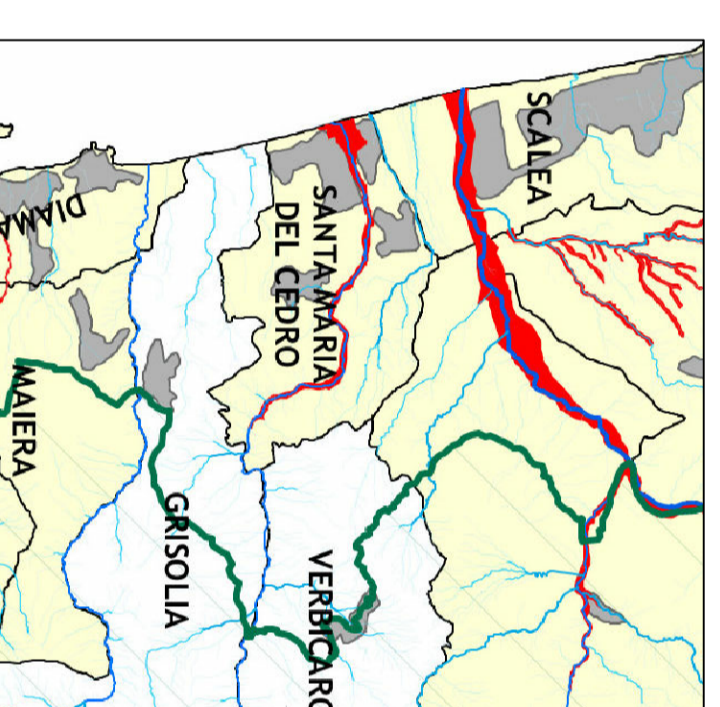


### Valenza Archeologica - Monumentale:


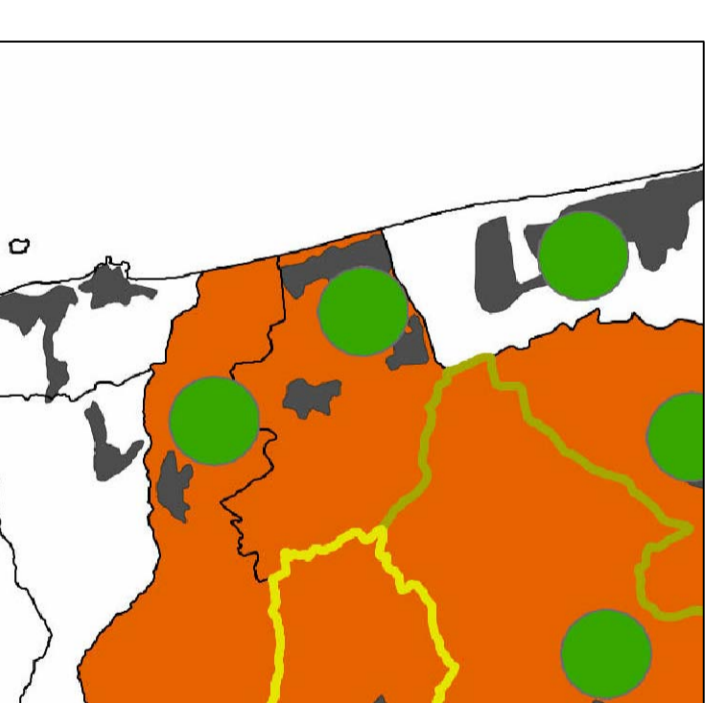
#### Le Aree Archeologiche



#### Aree Inondabili



#### Prodotti Agroalimentari tipici



SANTA MARIA DEL CEDRO  
PROVINCIA DI COSENZA

# PIANO STRUTTURALE COMUNALE

Legge Urbanistica Regionale n° 19 del 16 Aprile 2002

## DOCUMENTO DEFINITIVO

TITOLO S.N.A. - Sistema Naturalistico Ambientale Strali PTCP  
CODICE OTR/P : QNS

TAVOLA 9 SCALIA ADATTATA

IL RESPONSABILE DEL PROCEDIMENTO	Geom. Vincenzo SILVESTRI	GRUPPO DI PROGETTAZIONE	Capogruppo Dott. Vito VISCIO
IL SINDACO	Avv. Ugo VETERE	Architetto Dott. Ernesto LUPINACCI	Architetto Dott. Vito VISCIO
IL SEGRETARIO	Dott. Antonio MARINO	Ingegnere Dott. Sergio GIOIA	Architetto Dott. Sara Sofia COSENTINI
		Architetto Dott. Usa Rita ARENA	Ingegnere Dott. Claudio ADDUCI
		Geologo Dott. Beniamino TENUTA	Geologo Dott. Ugo GALLIANO
		Agrologo	